


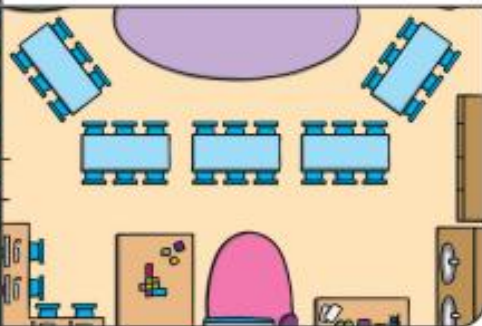


Key Vocabulary	
<b>local area</b>	The area around where you live.
<b>map</b>	A drawing of an area shown from above.
<b>address</b>	The place where someone lives or a business is found.
<b>observe</b>	To watch/look at something carefully.
<b>passport</b>	A travel document needed to travel to other countries overseas.
<b>distance</b>	How far away something is.
<b>aerial view (bird's eye view)</b>	What somewhere would look like from above, looking down.
<b>fieldwork</b>	Working outside to collect information.
<b>route</b>	How you get to somewhere.

**Where Do I Live?**

An **address** needs to be written in a certain way so it gets to the right place.









Name of school	→	Broomhill Infant School
Building number and road	→	Beech Hill Road
Town, village or area	→	Broomhill
City	→	Sheffield
County	→	South Yorkshire
Postcode	→	S10 2SA

Aerial Photograph	Aerial Plan
A photograph taken from above looking down.	A drawing of what a place looks like from above.
	

Safely Exploring Your Local Area through Fieldwork	
Be safe! Listen to instructions and follow what an adult is asking you to do.	Be aware of the roads. Keep to pavements at all times. Only cross roads when you are told to do so by an adult and stay with your partner.
Be polite. Move to one side of the pavement if other people are walking. Remember that you are setting an example to others when you are out and about.	Be observant. Follow any signposts that may be helpful on the walk.
Use your <b>map</b> to follow the route. See if you can spot any familiar <b>symbols!</b>	Look, listen and smell. Use your senses to observe the area.




### Houses




You might see lots of different types of **houses** in your local area. Some of these could be...

 houses/housing	 detached	 semi-detached	 terraced
 cottage	 bungalow	 flats	 caravan

### Buildings in the Local Area

Buildings in the local area could be used for lots of different things. Some of these could be...

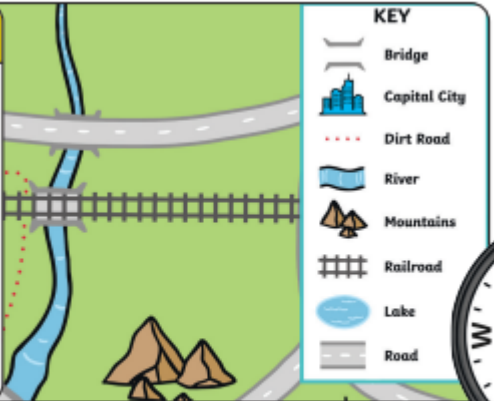
 school	 offices	 railway station
---	--	--

 country park	 factory	 hospital
---	--	---











### Maps

- A view from above a place
- Sometimes have a key with symbols
- Show the **distance** between places
- Sometimes have a compass
- Can use colour



**KEY**

-  Bridge
-  Capital City
-  Dirt Road
-  River
-  Mountains
-  Railroad
-  Lake
-  Road

Symbols show what different things or places can be found in an area.